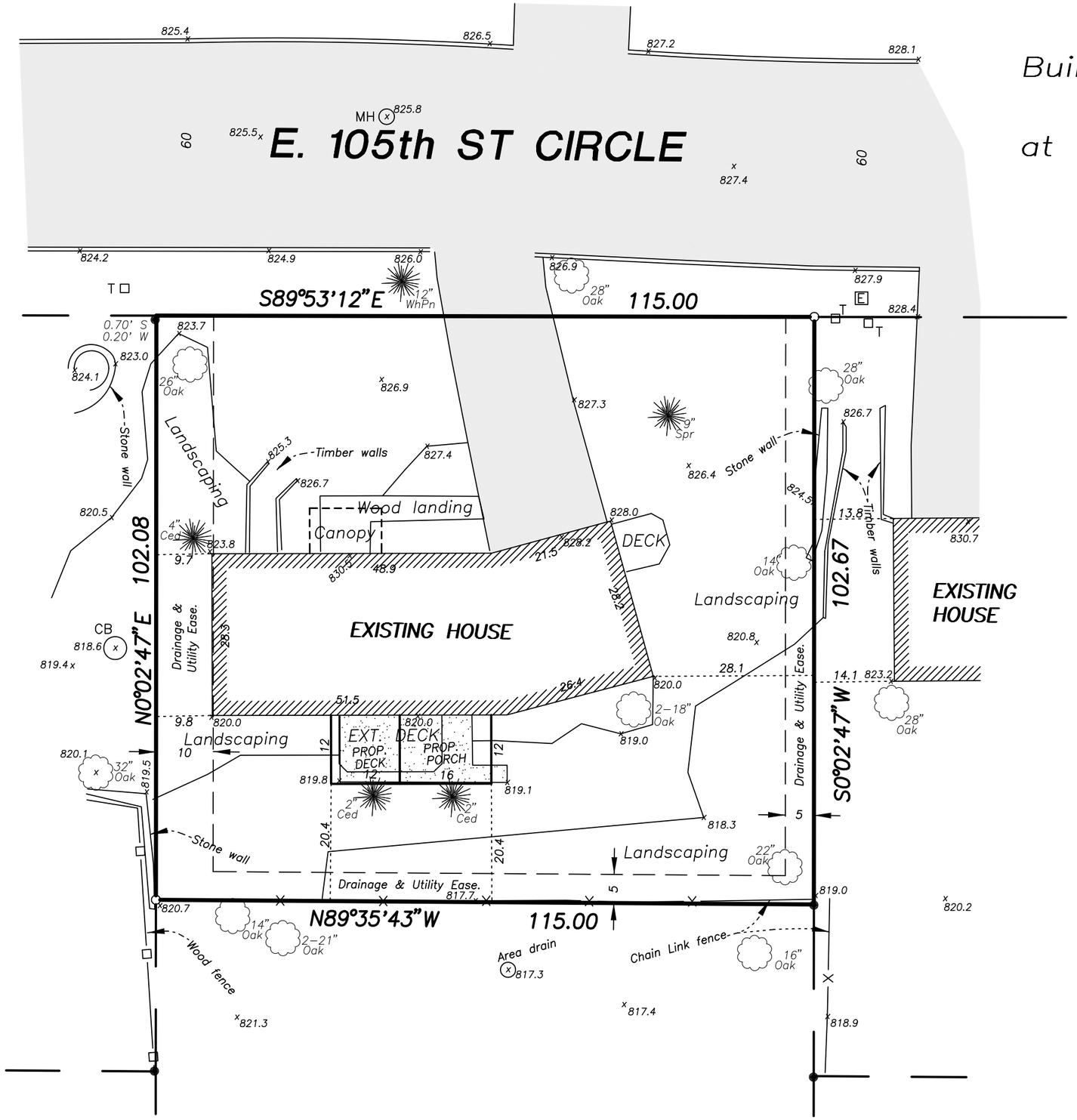

Building Permit Survey for:
John Rudd
at 141 E. 105th St. Circle

PROPERTY DESCRIPTION

Lot 1, Block 1, MISSION GARDENS THIRD DIVISION,
Hennepin County, Minnesota.

LEGEND

- ● Iron Monument Found
- ○ Iron Monument Set
- MH ○ Manhole
- CB ○ Catch Basin
- E Electrical Transformer
- T □ Telephone Pedestal
- Concrete Surface
- Bituminous Surface
- 830.7 × Existing Elevation

N

Scale: 1 inch = 20 feet

Area = 11,773 square feet (0.27 acre)

I hereby certify that this survey was prepared by me
or under my direction and that I am a duly Licensed Land Surveyor
under the laws of the State of Minnesota.

Dated this 6th day of June, 2016

Gary C. Huber, Land Surveyor
Minnesota License No. 22036

Rehder and Associates, Inc.
CIVIL ENGINEERS AND LAND SURVEYORS
3440 Federal Drive • Suite 110 • Eagan, Minnesota • Phone (651) 452-5051

JOB: Huber 164-099

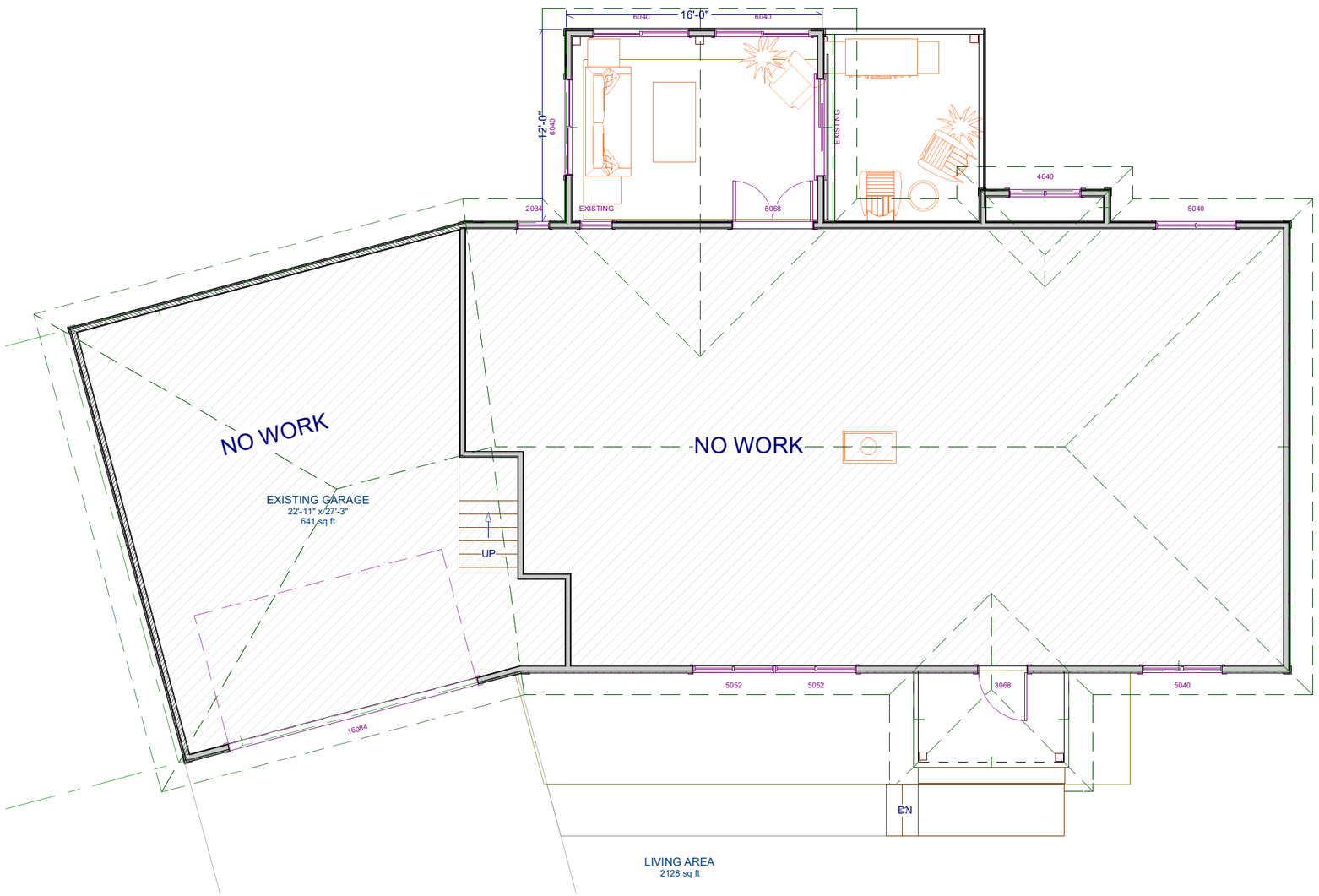

Plans and Renders are Conceptual Only

Custom Rebuilders
Roncor
10740 Lyndale Ave. S Bloomington, MN 55420
phone 952.888.5578 fax 952.888.04755

Marilyn + Jon Rudd

141 E 105th Circle
Bloomington, MN 54420

DATE:	05/12/2016
SCALE:	
DRAWN BY:	AR
SALES:	RB

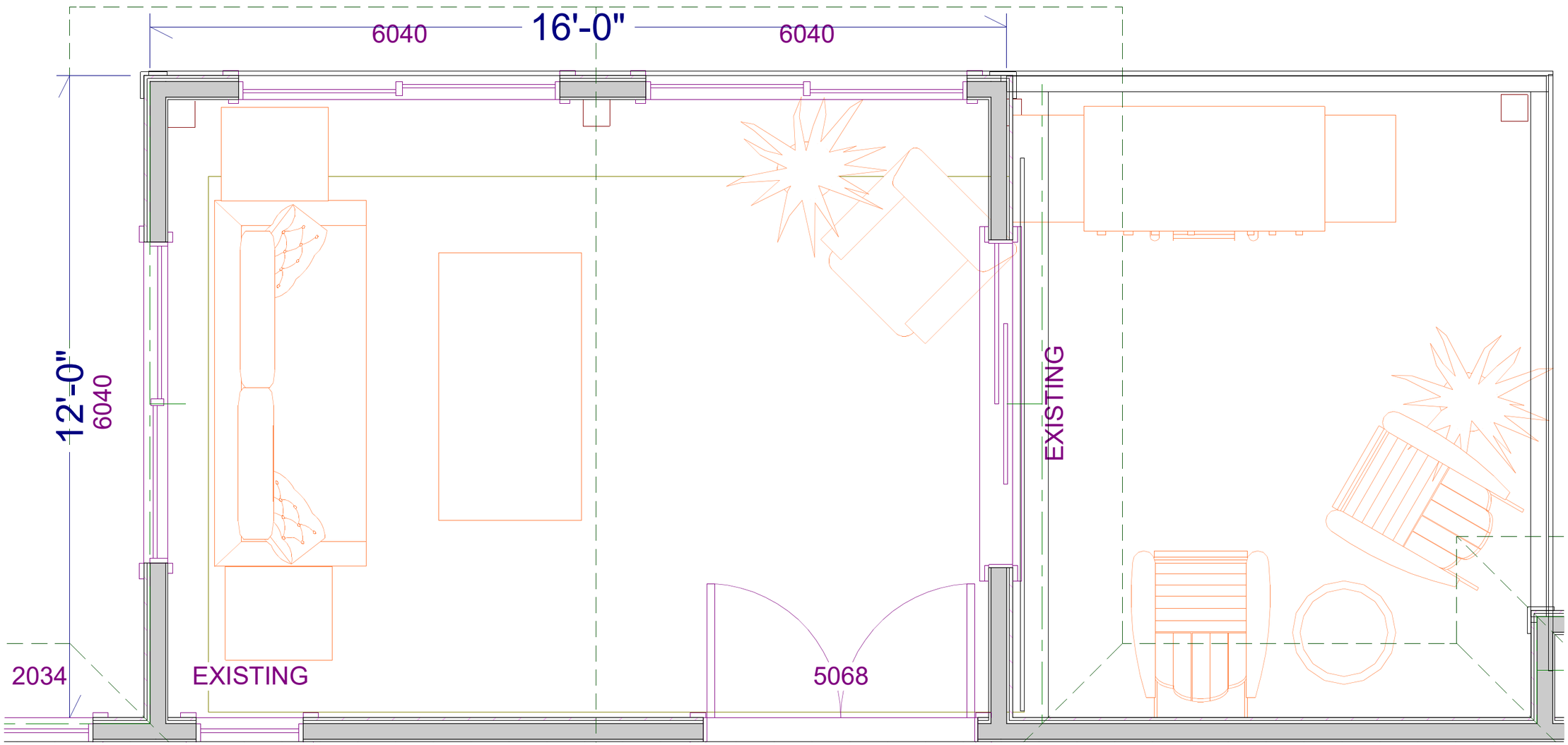

Plans and Renders are Conceptual Only

Custom Rebuilders
Roncor
10740 Lyndale Ave. S Bloomington, MN 55420
phone 952.888.5578 fax 952.888.04755

Marilyn + Jon Rudd
141 E 105th Circle
Bloomington, MN 54420

DATE:	05/12/2016
SCALE:	
DRAWN BY:	AR
SALES:	RB

Plans and Renders are Conceptual Only

Custom Rebuilders
Roncor
10740 Lyndale Ave. S Bloomington, MN 55420
phone 952.888.5578 fax 952.888.04755

Marilyn + Jon Rudd

141 E 105th Circle
Bloomington, MN 54420

DATE:	05/12/2016
SCALE:	
DRAWN BY:	AR
SALES:	RB