Case 8055A-14

HILLGER CUP
BLOOMINGTON, MINNESOTA

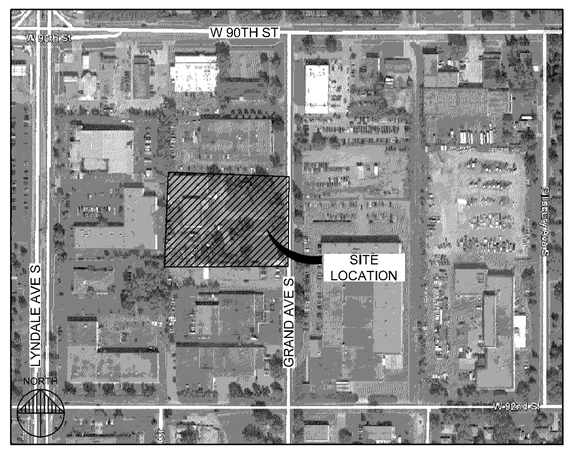

LOCATION MAP

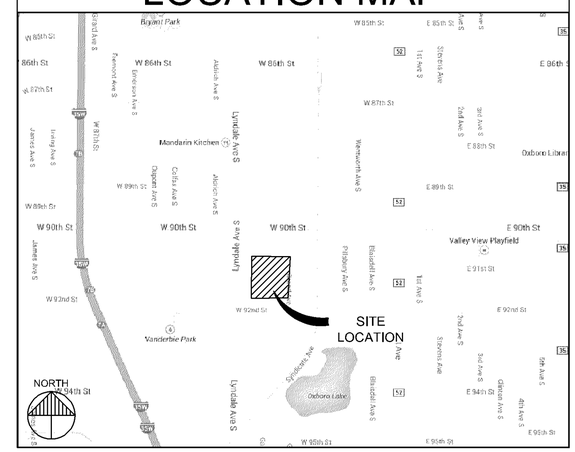

DRAWING INDEX

SHEET NO.	TITLE
C000	TITLE SHEET / DRAWING INDEX
C100	EXISTING CONDITIONS PLAN
C200	SITE PLAN

PRELIMINARY
NOT FOR CONSTRUCTION

VAA
Planners and Engineers
2300 Berkshire Lane N, Suite 200
Plymouth, MN 55441
763.559.9100
www.vaaeng.com
Info@vaaeng.com

CLIENT:
Douglas Danks **Associates**
CLIENT PROJECT NO:

PROJECT:
HILLGER CUP
BLOOMINGTON, MN

NO	DATE	ISSUE/REVISION	BY
A	07/25/14	ISSUED FOR CUP	MAP

CERTIFICATION:

NOTICE: THE DESIGNS SHOWN AND DESCRIBED HEREIN(INCLUDING ALL TECHNICAL DRAWINGS, DETAILS, DEVELOPMENTS, GRAPHICS AND MODELS THEREOF, ARE THE EXCLUSIVE PROPERTY OF VAA, LLC, AND CANNOT BE COPIED, DUPLICATED, REPRODUCED OR COMMERCIALLY EXPLOITED, IN WHOLE OR IN PART, NOR CAN ANY DERIVATIVE WORK BE MADE UNLESS EXPRESSLY AUTHORIZED IN WRITING BY VAA, LLC.
COPYRIGHT VAA, LLC 2014 - ALL RIGHTS RESERVED.

DATE: 07/25/14	DRAWN: MAP	
DESIGNED: ARL	CHECKED:	APPROVED:

DRAWING TITLE:
TITLE SHEET / DRAWING INDEX

PROJECT NO: 140274	DRAWING NO: C000
SCALE: AS NOTED	

Date Plotted: Tuesday, August 05, 2014

Case 8055A-14

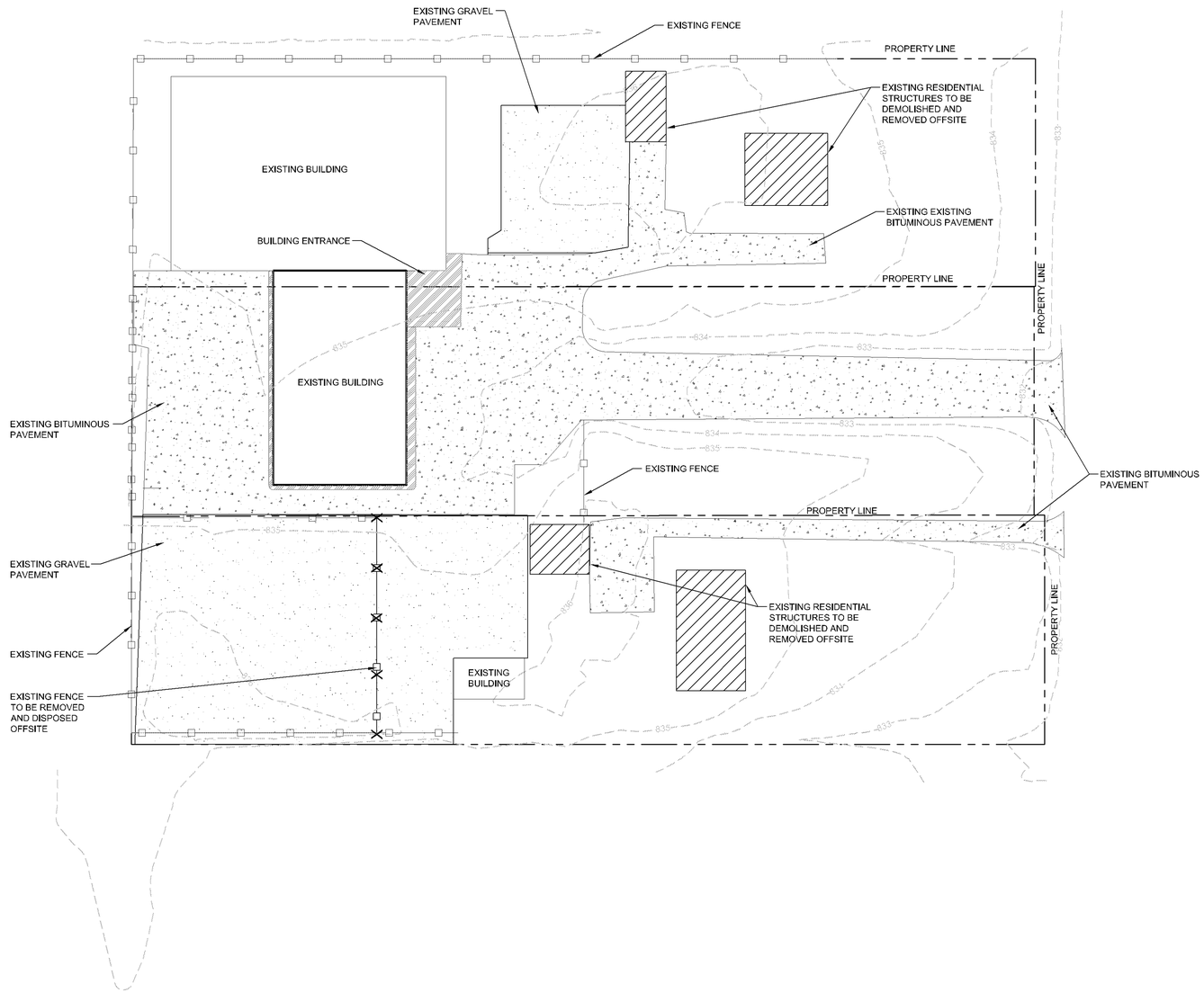

NORTH

1 C100 EXISTING CONDITIONS PLAN

1"= 30'

0 30' 60' 90'

GENERAL NOTES

1. ALL EXISTING INFORMATION TAKEN FROM GIS DATA.
2. CONTRACTOR TO FIELD VERIFY ALL EXISTING CONDITIONS INCLUDING LOCATIONS OF EXISTING PUBLIC AND PRIVATE UTILITIES, AND NOTIFY ENGINEER OF ANY DISCREPANCIES PRIOR TO STARTING CONSTRUCTION.
3. ALL EXISTING UTILITIES AND OTHER IMPROVEMENTS ARE TO REMAIN UNLESS NOTED OTHERWISE.
4. CONTRACTOR TO PROTECT FROM DAMAGE ALL EXISTING IMPROVEMENTS, LANDSCAPING, STRUCTURES AND UTILITIES THAT ARE TO REMAIN. CONTRACTOR TO REPAIR ANY DAMAGE AT OWN EXPENSE.
5. ALL WORK TO CONFORM WITH CITY OF BLOOMINGTON AND STATE OF MINNESOTA STANDARDS AND REGULATIONS.
6. ALL EXCAVATIONS MUST COMPLY WITH THE REQUIREMENTS OF OSHA 29 CFR, PART 1926, SUBPART P "EXCAVATIONS AND TRENCHES". THIS DOCUMENT STATES THAT EXCAVATION SAFETY IS THE SOLE RESPONSIBILITY OF THE CONTRACTOR.
7. CATCHBASINS AND MANHOLES ARE SHOWN ON PLAN LARGER THAN ACTUAL SIZE. COORDINATE LOCATION OF MANHOLE COVER AND CASTING SO THAT IT IS PROPERLY LOCATED AT THE BACK OF CURBLINE FOR THE CURB INLETS OR CENTERED IN THE AREA AS SHOWN ON THE PLAN FOR THE AREA DRAINS AND MANHOLE COVERS.
8. FLARED END SECTIONS (FES) ARE SHOWN ON PLAN LARGER THAN ACTUAL SIZE. ALL PIPE LENGTHS INCLUDE FES. CONTRACTOR/SURVEYOR TO STAKE THE END OF FES FOR LOCATION.
9. PROVIDE TRAFFIC CONTROL AT STREETS AND SIDEWALKS PER CITY OF BLOOMINGTON AND MMUTCD REQUIREMENTS.
10. ANY WORK PERFORMED OUTSIDE THE PROPERTY BOUNDARIES MUST BE APPROVED BY OWNER AND ALL REGULATING GOVERNMENT AGENCIES AND APPROPRIATE PERMITS MUST BE OBTAINED.

LEGEND

- 835 — MAJOR CONTOUR
- 834 — MINOR CONTOUR
- PROPERTY LINE
- EXISTING FENCE
- EXISTING BITUMINOUS PAVEMENT
- EXISTING GRAVEL PAVEMENT
- EXISTING CONCRETE PAVEMENT
- EXISTING FENCE TO BE REMOVED
- EXISTING RESIDENTIAL STRUCTURE TO BE DEMOLISHED

PRELIMINARY
NOT FOR CONSTRUCTION

VAA
Planners and Engineers
2300 Berkshire Lane N, Suite 200
Plymouth, MN 55441
763.559.9100
www.vaaeng.com
info@vaaeng.com

CLIENT:
Douglas Danks **Associates**
CLIENT PROJECT NO:

PROJECT:
HILLGER CUP
BLOOMINGTON, MN

NO	DATE	ISSUE/REVISION	BY
A	07/25/14	ISSUED FOR CUP	MAP

CERTIFICATION:

NOTICE: THE DESIGNS SHOWN AND DESCRIBED HEREIN INCLUDING ALL TECHNICAL DRAWINGS, DETAILS, DEVELOPMENTS, GRAPHICS AND MODELS THEREOF, ARE THE EXCLUSIVE PROPERTY OF VAA, LLC, AND CANNOT BE COPIED, DUPLICATED, REPRODUCED OR COMMERCIALLY EXPLOITED, IN WHOLE OR IN PART, NOR CAN ANY DERIVATIVE WORK BE MADE UNLESS EXPRESSLY AUTHORIZED IN WRITING BY VAA, LLC.
COPYRIGHT VAA, LLC 2014 - ALL RIGHTS RESERVED.

DATE: 07/25/14		DRAWN: MAP
DESIGNED: ARL	CHECKED:	APPROVED:

DRAWING TITLE:
EXISTING CONDITIONS PLAN

PROJECT NO: 140274	DRAWING NO: C100
SCALE: AS NOTED	

Date Plotted: Tuesday, August 05, 2014

Case 8055A-14

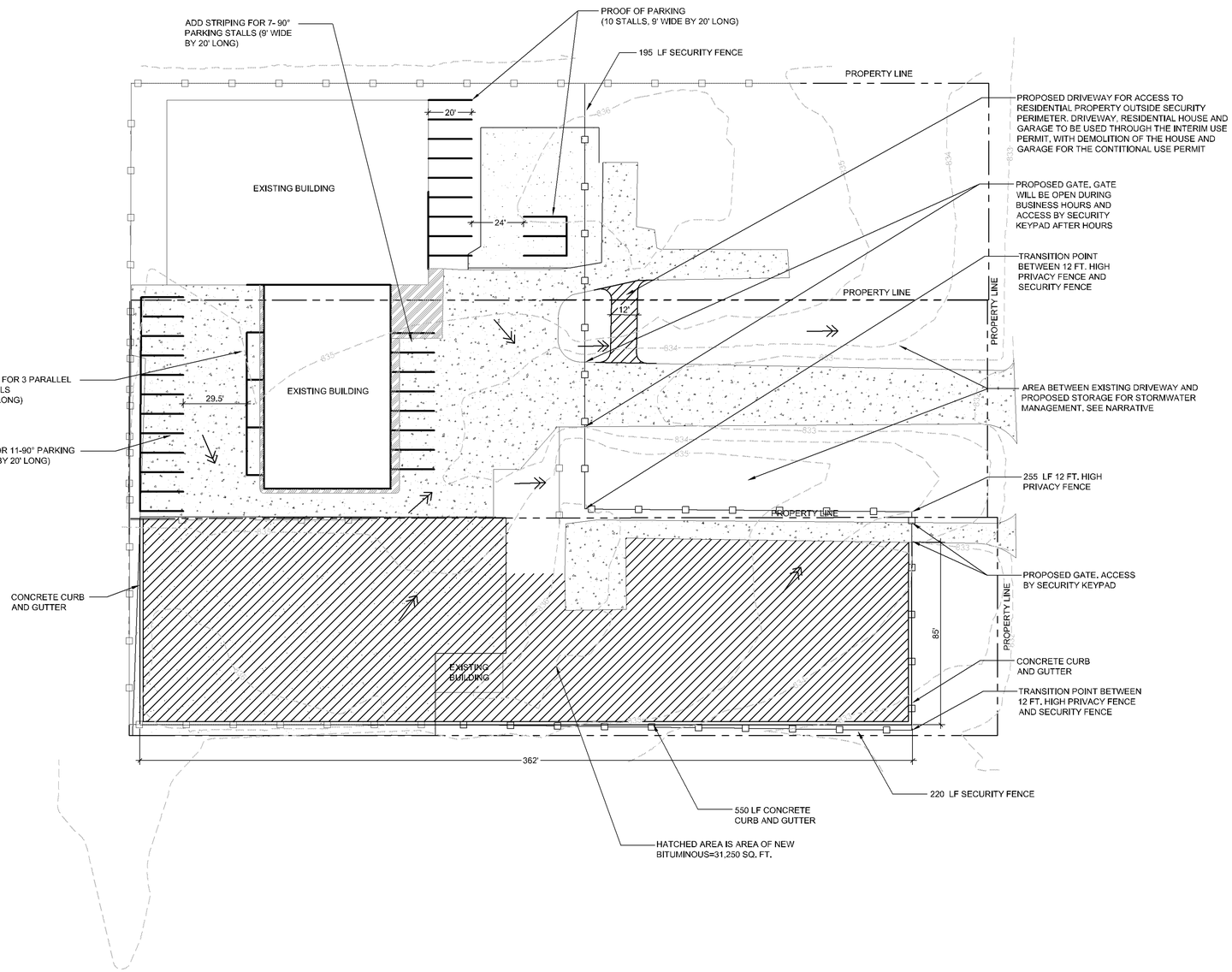

NORTH

1 C100 SITE PLAN

1"= 30'

0 30' 60' 90'

GENERAL NOTES

1. ALL EXISTING INFORMATION TAKEN FROM GIS DATA.
2. CONTRACTOR TO FIELD VERIFY ALL EXISTING CONDITIONS INCLUDING LOCATIONS OF EXISTING PUBLIC AND PRIVATE UTILITIES, AND NOTIFY ENGINEER OF ANY DISCREPANCIES PRIOR TO STARTING CONSTRUCTION.
3. ALL EXISTING UTILITIES AND OTHER IMPROVEMENTS ARE TO REMAIN UNLESS NOTED OTHERWISE.
4. CONTRACTOR TO PROTECT FROM DAMAGE ALL EXISTING IMPROVEMENTS, LANDSCAPING, STRUCTURES AND UTILITIES THAT ARE TO REMAIN. CONTRACTOR TO REPAIR ANY DAMAGE AT OWN EXPENSE.
5. ALL WORK TO CONFORM WITH CITY OF BLOOMINGTON AND STATE OF MINNESOTA STANDARDS AND REGULATIONS.
6. ALL EXCAVATIONS MUST COMPLY WITH THE REQUIREMENTS OF OSHA 29 CFR, PART 1926, SUBPART P "EXCAVATIONS AND TRENCHES". THIS DOCUMENT STATES THAT EXCAVATION SAFETY IS THE SOLE RESPONSIBILITY OF THE CONTRACTOR.
7. CATCHBASINS AND MANHOLES ARE SHOWN ON PLAN LARGER THAN ACTUAL SIZE. COORDINATE LOCATION OF MANHOLE COVER AND CASTING SO THAT IT IS PROPERLY LOCATED AT THE BACK OF CURBLINE FOR THE CURB INLETS OR CENTERED IN THE AREA AS SHOWN ON THE PLAN FOR THE AREA DRAINS AND MANHOLE COVERS.
8. FLARED END SECTIONS (FES) ARE SHOWN ON PLAN LARGER THAN ACTUAL SIZE. ALL PIPE LENGTHS INCLUDE FES. CONTRACTOR/SURVEYOR TO STAKE THE END OF FES FOR LOCATION.
9. PROVIDE TRAFFIC CONTROL AT STREETS AND SIDEWALKS PER CITY OF BLOOMINGTON AND MMUTCD REQUIREMENTS.
10. ANY WORK PERFORMED OUTSIDE THE PROPERTY BOUNDARIES MUST BE APPROVED BY OWNER AND ALL REGULATING GOVERNMENT AGENCIES AND APPROPRIATE PERMITS MUST BE OBTAINED.

LEGEND

- PROPOSED BITUMINOUS PAVEMENT
- PROPOSED SECURITY FENCE
- 835 MAJOR CONTOUR
- 834 MINOR CONTOUR
- PROPERTY LINE
- EXISTING FENCE
- EXISTING BITUMINOUS PAVEMENT
- EXISTING GRAVEL PAVEMENT
- EXISTING CONCRETE PAVEMENT
- DENOTES PROPOSED SURFACE DRAINAGE

PRELIMINARY
NOT FOR CONSTRUCTION

VAA
Planners and Engineers
2300 Berkshire Lane N, Suite 200
Plymouth, MN 55441
763.559.9100
www.vaaeng.com
info@vaaeng.com

CLIENT:

Douglas Danks **Associates**

CLIENT PROJECT NO:

PROJECT:

HILLGER CUP
BLOOMINGTON, MN

NO	DATE	ISSUE/REVISION	BY
A	07/25/14	ISSUED FOR CUP	MAP

CERTIFICATION:

NOTICE: THE DESIGNS SHOWN AND DESCRIBED HEREIN INCLUDING ALL TECHNICAL DRAWINGS, DETAILS, DEVELOPMENTS, GRAPHICS AND MODELS THEREOF, ARE THE EXCLUSIVE PROPERTY OF VAA, LLC, AND CANNOT BE COPIED, DUPLICATED, REPRODUCED OR COMMERCIALLY EXPLOITED, IN WHOLE OR IN PART, NOR CAN ANY DERIVATIVE WORK BE MADE UNLESS EXPRESSLY AUTHORIZED IN WRITING BY VAA, LLC.
COPYRIGHT VAA, LLC 2014 - ALL RIGHTS RESERVED.

DATE: 07/25/14		DRAWN: MAP
DESIGNED: ARL	CHECKED:	APPROVED:

DRAWING TITLE:

SITE PLAN

PROJECT NO: 140274	DRAWING NO: C200
SCALE: AS NOTED	

Date Plotted: Tuesday, August 05, 2014